

NOTICE!!

These documents have been scanned!

Do not place un-scanned documents beneath this notice!

Do not remove this notice from this file!

GPO Jacket No. 560-102
Print Order 61540
Rise Business Services, LLC
Job=AZ15 4/29/2019



Box Number= AZ15007



Claim Begin-End: AMC444241-AMC444243

1 Initial Receipt



AZ15007-3

AMC450400-AMC453366

AMC #**DATE CLOSED****ADJ INITIAL**

REMARKS

[illegible]

United States Department of the Interior
Bureau of Land Management
 DIV OF LANDS, MINRLS & ENERGY
 ONE N CENTRAL AVE
 PHOENIX, AZ 85004 -4427
 Phone: 602-417-9200

Receipt

No: 3843025

Transaction #: 3951527
Date of Transaction: 05/23/2017

CUSTOMER:

BRENT CONNER
 7237 W BECKER LN
 PEORIA, AZ 85345-9309 US

ENTERED
MAY 26 2017
 BY: *Rdm*

LINE #	QTY	DESCRIPTION	REMARKS	UNIT PRICE	TOTAL
1	3.00	LOCATABLE MINERALS / MINING CLAIMS-NEW, UNADJUD, ONE OR MORE AUTH NOS / NEW MINING CLAIMS LOCATION FEE CASES: AMC444241/\$37.00, AMC444242/\$37.00, AMC444243/\$37.00		- n/a -	111.00
2	3.00	LOCATABLE MINERALS / MINING CLAIMS-NEW, UNADJUD, ONE OR MORE AUTH NOS / NEW MINING CLAIMS MAINTENANCE FEE CASES: AMC444241/\$155.00, AMC444242/\$155.00, AMC444243/\$155.00		- n/a -	465.00
3	3.00	LOCATABLE MINERALS / MINING CLAIMS-NEW, UNADJUD, ONE OR MORE AUTH NOS / NEW MINING CLAIM PROCESSING FEE CASES: AMC444241/\$20.00, AMC444242/\$20.00, AMC444243/\$20.00		- n/a -	60.00
TOTAL:					\$636.00

PAYMENT INFORMATION

NOTE: Items will appear on credit card statement as "Bureau of Land Mgmt CO".

1	AMOUNT:	636.00	POSTMARKED:	N/A
	TYPE:	CREDIT CARD	RECEIVED:	05/23/2017
	NAME:	CONNER, BRENT 7237 W BECKER LN PEORIA AZ 85345-9309 US		
	CARD NO:	XXXXXXXXXXXX4994	AUTH CODE:	011967
	NAME ON CARD:	BRENT M CONNER		

	EXPIRES:	07/2019
	SIGNATURE:	

REMARKS

This receipt was generated by the automated BLM Collections and Billing System and is a paper representation of a portion of the official electronic record contained therein.

NOTICE!!

These documents have been scanned!

Do not place un-scanned documents beneath this notice!

Do not remove this notice from this file!

GPO Jacket No. 560-102
Print Order 61540
Rise Business Services, LLC
Job=AZ15 4/29/2019



Box Number= AZ15007



Claim Begin-End: AMC444241-AMC444243

2 Correspondence



AZ15007-3

AMC450400-AMC453366

**NO
DOCUMENTS
FOUND**

NO DOCUMENTS FOUND
NO DOCUMENTS FOUND

NOTICE!!

These documents have been scanned!

Do not place un-scanned documents beneath this notice!

Do not remove this notice from this file!

GPO Jacket No. 560-102
Print Order 61540
Rise Business Services, LLC
Job=AZ15 4/29/2019



Box Number= AZ15007



Claim Begin-End: AMC444241-AMC444243

3 Transfers



AZ15007-3

AMC450400-AMC453366

**NO
DOCUMENTS
FOUND**

NO DOCUMENTS FOUND
NO DOCUMENTS FOUND

NOTICE!!

These documents have been scanned!

Do not place un-scanned documents beneath this notice!

Do not remove this notice from this file!

GPO Jacket No. 560-102
Print Order 61540
Rise Business Services, LLC
Job=AZ15 4/29/2019



Box Number= AZ15007



Claim Begin-End: AMC444241-AMC444243

4 Annual Filings



AZ15007-3

AMC450400-AMC453366

437108

2018-0062648
12/07/2018 02:22

ADL

Page: 1 of 5

Leslie M. Hoffman

OFFICIAL RECORDS OF YAVAPAI COUNTY \$15.00
BRENT CONNER



444241

Fee
\$
\$4
\$5
\$1
\$

Recorded at the request of:

When Recorded, MAIL TO:

RECEIVED
STATE OFFICE
2018 DEC 21 P 2:14
PHOENIX, ARIZONA

ENTERED
JAN 29 2019
BY: *Ram*

UNITED STATES
DEPARTMENT OF THE INTERIOR
BUREAU OF LAND MANAGEMENT

FORM APPROVED
OMB NO.: 1004-0114
Expires: January 31, 2020

AFFIDAVIT OF ANNUAL ASSESSMENT WORK

WHEN RECORDED, MAIL DOCUMENT TO:

NAME: Brent Conner

ADDRESS: 7237 West Becker Ln

CITY, STATE, ZIP: Peoria, AZ 85345

FOR COUNTY RECORDER'S USE

No. of Claims 5

15 x ~~\$10~~/claim

Total due BLM \$ ~~50.00~~ 7500

TO ALL WHOM IT MAY CONCERN:

1. The undersigned certifies that at least \$100 per claim was expended for development, labor and improvements, or equivalent value added, as the annual assessment work for the assessment year ending September 1, 2018 for the following contiguous unpatented mining claim(s), located in the County of Yavapai, in the State of Arizona.

BLM Serial No.	Name of Claim	Tp	Rg	Sec	Mer	County Recordation Book and Page No.	Co. Recording Date
437108	Red Buck MS1140A	11N	3W	8	GSR		
437109	Gold Coin MS1141	11N	3W	8	GSR		
444241	REBEL 1	11N	3W	8	GSR		
444242	REBEL 2	11N	3W	8	GSR		
444243	REBEL 3	11N	3W	8	GSR		

RECEIVED
STATE OFFICE
2018 DEC 21 P 2:14
PHOENIX, ARIZONA

2. Type of labor and improvements (specify what was done and give the total value for that labor and improvement to show at least \$100 for each claim). If a geological, geochemical, or geophysical survey was performed, as per 30 U.S.C. 28-1, reference the title of the report of survey, give cost and date of the survey and report, and indicate it was filed with the County Recorder:

Description of Work Performed	Value of Work Performed	Date Work Was Performed
9 Hours of hand excavation of exploration shaft on AMC 444241	\$126	January 15, 2018
10.5 Hours of hand excavation of exploration shaft on AMC 444242	\$147	March 18, 2018
9 Hours of hand excavation of exploration shaft on AMC 444243	\$126	February 11, 2018
8.75 Hours of hand exploration of exploration tunnel on AMC 437108	\$122.50	February 25, 2018
10.25 Hours of hand exploration of exploration shaft on AMC 437109	\$143.50	January 21, 2018

3. Name and mailing address of each person who performed the labor and improvements:

Name (please print)

Brent Conner

Current Mailing Address (please print)

7237 West Becker Ln, Peoria, AZ 85345

4. Name and mailing address of each person who holds and claims the subject mining claim(s) for the valuable minerals contained therein. Be sure to indicate if there is a change of address:

Name (please print)

Brent Conner

Current Mailing Address (please print)

7237 West Becker Ln, Peoria, AZ 85345

RECEIVED
STATE OFFICE
2018 DEC 21 P 2:14
PHOENIX, ARIZONA

5. The undersigned testifies that on the date of March 15, 2017, all monuments required by law were erected upon the subject claim(s), and all notices required by law were posted on the subject claim(s) or copies thereof were in place, and at said date, each corner monument bore or contained

markings sufficient to appropriately designate the corner of the claim to which it pertains and the name of the claim(s).

I hereby certify under penalty of perjury under the laws of the State of Arizona that the foregoing statements are true and correct:

Brent Carter

(Signature of person responsible for above statement)

Date: 12/4/2018

Title 18 U.S.C. 1001 and 43 U.S.C. 1212 make it a crime for any person knowingly and willfully to make to any department or agency of the United States any false, fictitious or fraudulent statements or representations as to any matter within its jurisdiction.

Notary Block

SUBSCRIBED AND SWORN TO before me, this 4th day of December 2018

By: [Signature]
(Signature of Affiant)

Title: Notary Public

My Commission Expires: 12/15/2020

INSTRUCTIONS

1. This is an optional form that may be used to satisfy the requirements for the Bureau of Land Management (BLM) under the provisions of 43 U.S.C. §1744 and 30 U.S.C. §28-28d and the regulations thereunder (43 CFR part 3835). Since local and State laws may vary, you should contact your local and State agencies where the claims are located to ensure all applicable laws and requirements are satisfied.
2. The claimant(s) must fill in the date in paragraph 1 for the applicable assessment year and the county and state where the claims are located.
3. All claim names, BLM serial numbers, legal descriptions, and original county recording information must be listed for the claims pertaining to this assessment notice.
4. The claimant(s) must complete paragraph 2 listing all labor or improvements which was performed on or did benefit the subject mining claims. The value and date of the labor or improvements must also be listed. The total amount of labor or improvements can be listed, but the total expenditure must equal at least \$100 for each claim.
5. The names and current mailing addresses of the person(s) performing the labor shall be listed in paragraph 3.
6. The name and current mailing address of each owner (claimant) of the claims shall be listed in paragraph 4. The mailing address shall be the owner's address and not the address of an agent or anyone representing the claimant. Be sure to note if there has been a change of address.
7. Paragraph 5 shall be completed to show the date it was verified that all monuments required by law were properly erected, all notices were posted, and that corners were appropriately designated for all claims listed.
8. An exact legible reproduction or duplicate (other than microfilm or other electronic media) of this affidavit or another type of affidavit of assessment work that you file or will file in the county where each claim is located, must be filed with the BLM on or before December 30 of the calendar year in which the assessment year ends. For mill or tunnel sites, a separate notice of intent to hold must be filed with the BLM on or before December 30. Requirements for filing a notice of intent to hold can be found at 43 CFR 3835.33.
9. A processing fee of \$10 for each claim listed must be remitted to the BLM along with this or any other affidavit of assessment work.

NOTICES

THE PRIVACY ACT and 43 CFR 2.223(d) require that you be furnished with the following information in connection with the information requested by this form.

AUTHORITY: 30 U.S.C. §28-28d and 43 CFR part 3835 permit collection of the information requested by this form.

PRINCIPAL PURPOSE: The BLM will use the information you provide to document compliance with 43 U.S.C. 1744 and that assessment work has been completed in accordance with 30 U.S.C. § 28-28d and 43 CFR part 3835 in lieu of paying the maintenance fee for the mining claims listed on this form.

ROUTINE USES: The BLM will only disclose this information in accordance with the provisions at 43 CFR 2.231(b) and (c).

EFFECT OF NOT PROVIDING INFORMATION: Disclosure of the requested information is required by 30 U.S.C. § 28-28d and 43 CFR part 3835 for claimants qualified to perform assessment work in lieu of paying the maintenance fee. Failure to submit all the requested information or to complete this form will delay the BLM's processing of the form and may preclude the BLM's acceptance of the assessment work information, which may result in forfeiture of the mining claim(s) by the claimant.

THE PAPERWORK REDUCTION ACT requires us to inform you that:

Use of this form is optional. You must perform assessment if a waiver to pay the maintenance fee has been requested. This form is provided to help you attest that annual assessment work has been completed in lieu of paying the maintenance fee for your claim(s). Submission of the requested information is necessary to obtain or retain a benefit.

You do not have to respond to this or any other Federal agency-sponsored information collection unless it displays a valid OMB control number.

BURDEN HOURS STATEMENT: The estimated public reporting burden for this form is 30 minutes per response, including the time for reviewing instructions, gathering and maintaining data, and completing and reviewing the form. You may submit comments regarding the burden estimate or any other aspect of this form to: U.S. Department of the Interior, Bureau of Land Management (1004-0114), Bureau Information Collection Clearance Officer (WO-630), 1849 C Street, N.W., Room 2134LM, Washington, D.C. 20240.

RECEIVED
BLM STATE OFFICE
2018 DEC 21 P 2:14
PHOENIX, ARIZONA

United States Department of the Interior
Bureau of Land Management
 DIV OF LANDS, MINRLS & ENERGY
 ONE N CENTRAL AVE
 PHOENIX, AZ 85004 -4427
 Phone: 602-417-9200

Receipt	
No:	4340534

Transaction #: 4457399

Date of Transaction: 12/21/2018

CUSTOMER

BRENT CONNER
 7237 W BECKER LN
 PEORIA, AZ 85345-9309 US

LINE #	QTY	DESCRIPTION	REMARKS	UNIT PRICE	TOTAL
1	1.00	LOCATABLE MINERALS / MINING CLAIMS- NOT NEW-UNADJUD, ONE AUTH NO. ONLY / MINING CLAIM MONEY RECEIVED CASES: AMC437108/\$75.00	POL 2018/5	- n/a -	75.00
TOTAL:					\$75.00

PAYMENT INFORMATION

NOTE: Items will appear on credit card statement as "Bureau of Land Mgmt CO".

1	AMOUNT:	75.00	POSTMARKED:	N/A
	TYPE:	CREDIT CARD	RECEIVED:	12/21/2018
	NAME:	CONNER, BRENT 7237 W BECKER LN PEORIA AZ 85345-9309 US		
	CARD NO:	XXXXXXXXXXXX4994	AUTH CODE:	088774
	NAME ON CARD:	BRENT M CONNOR		
	SIGNATURE:			

REMARKS

This receipt was generated by the automated BLM Collections and Billing System and is a paper representation of a portion of the official electronic record contained therein.

UNITED STATES
DEPARTMENT OF THE INTERIOR
BUREAU OF LAND MANAGEMENT

336

437108
444241

FORM APPROVED
OMB NO. 1004-0114
Expires: January 31, 2020

MAINTENANCE FEE WAIVER CERTIFICATION

SEE INSTRUCTIONS ON PAGE 2

1. This small miner waiver is filed for the assessment year beginning on September 1, 2018 and ending on September 1, 2019.
2. The undersigned and all related parties owned ten or fewer mining claims, mill, or tunnel sites located and maintained on Federal lands in the United States of America on September 1, 2018.
3. The undersigned have performed the assessment work required by law for each mining claim listed prior to filing this waiver and understand that by filing this form, the undersigned must file an affidavit of assessment work with the Bureau of Land Management (BLM) by the December 30th following the filing of this waiver.
4. The undersigned understand that if the assessment work obligation has not yet come due under 30 U.S.C. 28 (for those claims in their first assessment year only), a notice of intent to hold reciting this condition must be recorded by the December 30th following the filing of this waiver.
5. The undersigned understand that mill and tunnel sites may also be listed on this waiver and be waived from payment of the maintenance fee, and that a notice of intent to hold for these sites is required to be filed with the BLM by the December 30th following the filing of this waiver.
6. The undersigned understand and acknowledge that pursuant to 43 U.S.C. 1212 and 18 U.S.C. 1001, the filing or recording of a false, fictitious, or fraudulent document with the BLM may result in a fine of up to \$250,000, a prison term not to exceed five years, or both.
7. The mining claims, mill or tunnel sites for which this waiver from payment of the maintenance fees is requested are:

CLAIM OR SITE NAME	BLM RECORDATION SERIAL NUMBER
1. Red Buck MS 1140A	AMC 437108 (913)
2. Gold Coin MS 1141	AMC 437109
3. Rebel 1	AMC 444241
4. Rebel 2	AMC 444242
5. Rebel 3	AMC 444243
6.	
7.	
8.	
9.	
10.	

The owner(s) (claimants) of the above mining claims and sites are:

Brent Conner

Brent Conner

(Owner's Name - Please Print)

(Owner's Signature)

7237 West Becker Ln

Peoria

AZ

85345

(Owner's Mailing Address)

(City)

(State)

(Zip Code)

n/a

(Owner's Name - Please Print)

(Owner's Signature)

(Owner's Mailing Address)

(City)

(State)

(Zip Code)

(Owner's Name - Please Print)

(Owner's Signature)

(Owner's Mailing Address)

(City)

(State)

(Zip Code)

(Owner's Name - Please Print)

(Owner's Signature)

(Owner's Mailing Address)

(City)

(State)

(Zip Code)

(Continued on page 2)

PHOENIX, ARIZONA

2018 AUG 23 P 2:51

RECEIVED
BLM AZ STATE OFFICE

ENTERED
SEP 12 2018
BY: [Signature]

(Owner's Name - Please Print)

(Owner's Signature)

(Owner's Mailing Address)

(City)

(State)

(Zip Code)

(Owner's Name - Please Print)

(Owner's Signature)

(Owner's Mailing Address)

(City)

(State)

(Zip Code)

(Owner's Name - Please Print)

(Owner's Signature)

(Owner's Mailing Address)

(City)

(State)

(Zip Code)

(Owner's Name - Please Print)

(Owner's Signature)

(Owner's Mailing Address)

(City)

(State)

(Zip Code)

18 U.S.C. 1001 and 43 U.S.C. 1212 make it a crime for any person knowingly and willfully to make to any department or agency of the United States any false, fictitious or fraudulent statements or representations as to any matter within its jurisdiction.

INSTRUCTIONS

- 1 This certification is made under the provisions of 43 U.S.C. § 1744 and 30 U.S.C. §28-28k and the regulations thereunder (43 CFR Part 3830)
- 2 The claimant(s) must fill in the dates in paragraph 1 for the beginning and ending of the assessment year for which this waiver is sought.
- 3 The claimant(s) must fill in the date in paragraph 2 for the beginning of the assessment year for which this waiver is sought.
- 4 All claim and site names and BLM serial numbers must be listed for the mining claims, mill sites, and tunnel sites for which the waiver is sought
- 5 All owners of the mining claims, mill sites, and tunnel sites and their addresses must be given.
- 6 This waiver form must be signed by all the claimants or their designated agent, in original form. If an agent is designated, a notarized designation of agent, signed by all of the claimants with proper address given, must be submitted with this waiver
- 7 This form must be filed no later than September 1st for the upcoming assessment year in the BLM State Office where the mining claims or sites are recorded, or the waiver cannot be granted by the BLM. (Example: To obtain a waiver for the assessment year 2012, which begins on September 1, 2011, you must qualify for and file for a waiver no later than September 1, 2011, in the proper BLM State Office.)
- 8 For all mining claims which require assessment work, you must record an affidavit of labor on or before the December 30th immediately following the filing of this waiver. For all other mining claims or sites waived, you must record a notice of intent to hold on or before the December 30th immediately following the filing of this waiver.
- 9 Mill and tunnel sites may also be listed on this waiver and be waived from payment of the maintenance fee. A notice of intent to hold for these sites is required to be filed by the December 30th following the filing of this waiver.

RECEIVED
BLM AZ STATE OFFICE
AUG 23 2 59 PM
PHOENIX, ARIZONA

AFFIDAVIT OF ANNUAL ASSESSMENT WORK

437108

444241

WHEN RECORDED, MAIL DOCUMENT TO:

NAME: Brent Conner

ADDRESS: 7237 West Becker Ln

CITY, STATE, ZIP: Peoria, AZ 85345

FOR COUNTY RECORDER'S USE

No. of Claims 2

x \$10/claim

Total due BLM \$ 20.00

cc



Rec. 4042266

TO ALL WHOM IT MAY CONCERN:

1. The undersigned certifies that at least \$100 per claim was expended for development, labor and improvements, or equivalent value added, as the annual assessment work for the assessment year ending September 1, 2017 for the following contiguous unpatented mining claim(s), located in the County of Yavapai, in the State of Arizona.

BLM Serial No.	Name of Claim	Tp	Rg	Sec	Mer	County Recordation Book and Page No.	Co. Recording Date
437108	Red Buck MS1140A	11N	3W	8	GSR		
437109	Gold Coin MS1141	11N	3W	8	GSR		

RECEIVED
91 MAY 27 STATE OF
2017 DEC 14 P
PHOENIX, ARIZ

RECEIVED
MAY STATE OFFICE
2017 DEC 14 PM 1:58
PHOENIX, ARIZONA

(Continued on page 2)

DEC 26 2017

R. Ann

NOTICES

THE PRIVACY ACT and 43 CFR 2.223(d) require that you be furnished with the following information in connection with the information requested by this form.

AUTHORITY: 30 U.S.C. §28-28d and 43 CFR part 3835 permit collection of the information requested by this form.

PRINCIPAL PURPOSE: The BLM will use the information you provide to document compliance with 43 U.S.C. 1744 and that assessment work has been completed in accordance with 30 U.S.C. § 28-28d and 43 CFR part 3835 in lieu of paying the maintenance fee for the mining claims listed on this form.

ROUTINE USES: The BLM will only disclose this information in accordance with the provisions at 43 CFR 2.231(b) and (c).

EFFECT OF NOT PROVIDING INFORMATION: Disclosure of the requested information is required by 30 U.S.C. § 28-28d and 43 CFR part 3835 for claimants qualified to perform assessment work in lieu of paying the maintenance fee. Failure to submit all the requested information or to complete this form will delay the BLM's processing of the form and may preclude the BLM's acceptance of the assessment work information, which may result in forfeiture of the mining claim(s) by the claimant.

THE PAPERWORK REDUCTION ACT requires us to inform you that:

Use of this form is optional. You must perform assessment if a waiver to pay the maintenance fee has been requested. This form is provided to help you attest that annual assessment work has been completed in lieu of paying the maintenance fee for your claim(s). Submission of the requested information is necessary to obtain or retain a benefit.

You do not have to respond to this or any other Federal agency-sponsored information collection unless it displays a valid OMB control number.

BURDEN HOURS STATEMENT: The estimated public reporting burden for this form is 30 minutes per response, including the time for reviewing instructions, gathering and maintaining data, and completing and reviewing the form. You may submit comments regarding the burden estimate or any other aspect of this form to: U.S. Department of the Interior, Bureau of Land Management (1004-0114), Bureau Information Collection Clearance Officer (WO-630), 1849 C Street, N.W., Room 2134LM, Washington, D.C. 20240.

PHOENIX, ARIZONA

2011 DEC 14 P 1:57

RECEIVED
BLM STATE OFFICE



NOTICE OF INTENTION TO HOLD MINING CLAIMS/SITES


When Recorded Return Document to:

BRENT CONNER
7237 WEST BECKER LN
PEORIA, AZ 85345

☐ Check here if this is a change of address.

Telephone: 623 412 9029

E-mail Address: bnbccconner@cox.net



I (We) intend to hold the claims(s) and/or site(s) listed below for the calendar year 2018 and I (We) have filed or will file a Notice of Intent to Hold in the county where the claim (s) is located.

Reason for filing a Notice of Intent to Hold instead of an assessment work filing (check one):

- ☐ Maintenance fee was paid to maintain claim(s) during this assessment year.
☐ Mill or tunnel sites.
☒ Claim(s) was located during the current assessment year.
☐ BLM has deferred assessment work (attach copy of decision granting deferment, or pending petition for deferment including date petition was filed.)

Line No.	AMC NUMBER	CLAIM/SITE NAME	COUNTY RECORDER DATA (If available)	TWP	RNG	SEC
1	444241	REBEL 1		11 N	3 W	8
2	444242	REBEL 2		11 N	3 W	8
3	444243	REBEL 3		11 N	3 W	8
4						
5						
6						
7						
8						
9						
10						

DEC 26 2017

Ram

NOTICE OF INTENTION TO HOLD MINING CLAIMS/SITES
page 2

BLM Date Stamp	PHOENIX, ARIZONA 2017 DEC 14 P 1:57
----------------------	--

RECEIVED
ARIZONA STATE OFFICE

1. State of Arizona, County of YAVAPAI
2. I (Name) BRENT CONNER
3. Reside at (Address) 7237 W. BECKER LN
City PEORIA County MARICOPA State AZ Zip 85345 being duly sworn, depose and say that I am a citizen of the United States, more than eighteen years of age, that all of the facts set forth in this notice, subject to the provisions and penalties of 18 U.S.C. 1001 pertaining to the filing of false, fictitious, or fraudulent statements with the United States, are true and correct according to the best of my knowledge, information and belief.
4. Owner's name and address (If not shown in Items 1-3 above). _____
5. Dated: 11/10/17 Signature: Brent Conner

Bureau of Land Management
Arizona State Office
www.blm.gov/az

No. of Claims:	<u>3</u>	x \$10 =	<u>30.00</u>
Check No:	<u>CC</u>	Init.	<u>ERC</u>
Receipt No.:	<u>4042266</u>		
For BLM Use Only			

Form: MCF110
Revised July 2014
Page 2 of 2

United States Department of the Interior
Bureau of Land Management
 DIV OF LANDS, MINRLS & ENERGY
 ONE N CENTRAL AVE
 PHOENIX, AZ 85004 -4427
 Phone: 602-417-9200

Receipt

No: 4042266

Transaction #: 4153556	
Date of Transaction: 12/14/2017	
CUSTOMER:	
BRENT CONNER 7237 W BECKER LN PEORIA, AZ 85345-9309 US	

LINE #	QTY	DESCRIPTION	REMARKS	UNIT PRICE	TOTAL
1	1.00	LOCATABLE MINERALS / MINING CLAIMS-NOT NEW-UNADJUD, ONE AUTH NO. ONLY / MINING CLAIM MONEY RECEIVED CASES: AMC437108/\$50.00	2017 POL (2) & NOINTENT TO HOLD (3)	- n/a -	50.00
TOTAL:					\$50.00

PAYMENT INFORMATION			
NOTE: Items will appear on credit card statement as "Bureau of Land Mgmt CO".			
1	AMOUNT:	50.00	POSTMARKED: N/A
	TYPE:	CREDIT CARD	RECEIVED: 12/14/2017
	NAME:	CONNER, BRENT 7237 W BECKER LN PEORIA AZ 85345-9309 US	
	CARD NO:	XXXXXXXXXXXX4994	AUTH CODE: 063624
	NAME ON CARD:	BRENT CONNER	
	EXPIRES:	07/2019	
	SIGNATURE:		

REMARKS

This receipt was generated by the automated BLM Collections and Billing System and is a paper representation of a portion of the official electronic record contained therein.

When Recorded Return Document to:

MARK SPRADLING
2648 E. LINES LANE
GILBERT, AZ 85297

414394
426120
438330
444240

☐ Check here is this is a change of address.

Telephone: _____

E-mail address: _____

ATTACHED TO THIS DOCUMENT
IS THE MAINTENANCE FEE WAIVER
PLEASE RECORD DOCUMENT

AFFIDAVIT OF PERFORMANCE OF ANNUAL WORK

1. State of Arizona, County of YAVAPAI ss:

2. I (Name) MARK SPRADLING/MICHAEL SPRADLING

3. Reside at (Address) 2648 E LINES LANE

City GILBERT County MARICOPA

State AZ Zip 85297 being duly sworn, depose and say that I am a citizen of the United States, more than eighteen years of age, and that all of the facts set forth in this affidavit, subject to the provisions and penalties of 18 U.S.C. 1001 pertaining to the filing of false, fictitious, or fraudulent statements with the United States, are true and correct according to the best of my knowledge, information and belief.

4. Owner's name and address (if not shown in items 1-3 above). _____

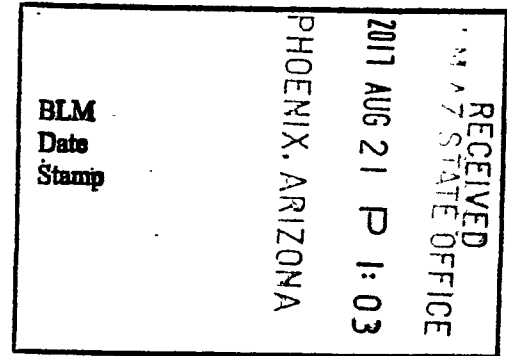
5. That I am personally acquainted with the mining claim(s). The work and improvements were made by and at the expense of the owner(s) of said claim(s). Said contiguous group of claims, listed on this document, are situated in the

_____ (optional) Mining District; _____ County, Arizona.

Line No.	AMC NUMBER	CLAIM/SITE NAME	COUNTY RECORDER DATA (if available)	TWP	RNG	SEC
1	414394	MF HILL MINE		9N	2E	8
2	426120	SLEEPING GIANT		9N	2E	8
3	438330	GOLIATH #1		9N	2E	8
4	438331	GOLIATH #2		9N	2E	8
5	438332	RUFF HILL MINE		9N	2E	8
6	444240	RUFF HILL #2		9N	2E	8

Form: MCF108
Revised July 2014
Page 1 of 2

ENTERED
AUG 22 2017
BY: RAN



7						
8						
9						
10						

6. That between the dates starting at 12 o'clock noon on September 1, 20 16 and ending at 12 o'clock noon on September 1, 20 17 at least \$ 3200.00 dollars worth of work and improvements were done and performed upon said claim(s) or upon one or more of a contiguous group of claims for the benefit of all, wholly or partly outside of a contiguous group of claims for the benefit of all, not including the location work.

7. That the following persons were employed to perform the work and improvements described herein: MARK & MICHAEL SPRADLING

8. That the work and improvements performed were: PROCESS 12 YARDS MATERIAL AND CONS FROM MENHILL MINE, PROSPECTED ADDITIONAL AREAS ON GOLATH #2 AND MINED, CRUSHED AND PROCESSED OR FROM GOLATH

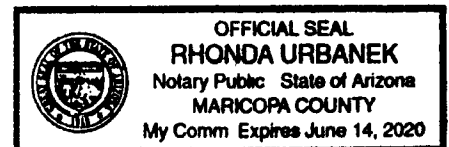
9. Dated: 08-21-17 Signature: Mark Spradling

SUBSCRIBED AND SWORN TO before me, a Notary Public, this 21 day of August 20 17

By: Mark Spradling

Notary Public Rhonda Urbanek

My Commission Expires June 14, 2020



Bureau of Land Management
Arizona State Office
www.blm.gov/az

No. of Claims:	<u>6</u>	x \$10 =	<u>60.00</u>
Check No.:	<u>CC</u>	Init.	<u>ES</u>
Receipt No.:	<u>3947026</u>		
For BLM Use Only			

Form: MCF108
Revised July 2014
Page 2 of 2

This form is available from the Arizona Geological Survey and may be reproduced.

**United States Department of the Interior
Bureau of Land Management**

DIV OF LANDS, MINRLS & ENERGY

ONE N CENTRAL AVE

PHOENIX, AZ 85004 -4427

Phone: 602-417-9200

Receipt

No:

3947026

Transaction #: 4056733	
Date of Transaction: 08/21/2017	
CUSTOMER:	
	MARK SPRADLING 2648 E LINES LN GILBERT, AZ 85297-8136 US

LINE #	QTY	DESCRIPTION	REMARKS	UNIT PRICE	TOTAL
1	1.00	LOCATABLE MINERALS / MINING CLAIMS- NOT NEW-UNADJUD, ONE AUTH NO. ONLY / MINING CLAIM MONEY RECEIVED CASES: AMC414394/\$60.00	2017 POL & 2018 WAIV (6)	- n/a -	60.00
TOTAL:					\$60.00

PAYMENT INFORMATION				
NOTE: Items will appear on credit card statement as "Bureau of Land Mgmt CO".				
1	AMOUNT:	60.00	POSTMARKED:	N/A
	TYPE:	CREDIT CARD	RECEIVED:	08/21/2017
	NAME:	SPRADLING, MARK 2648 E LINES LN GILBERT AZ 85297-8136 US		
	CARD NO:	XXXXXXXXXXXX9993	AUTH CODE:	020216
	NAME ON CARD:	MARK SPRADLING		
	EXPIRES:	08/2019		
	SIGNATURE:			

REMARKS

This receipt was generated by the automated BLM Collections and Billing System and is a paper representation of a portion of the official electronic record contained therein.

UNITED STATES
DEPARTMENT OF THE INTERIOR
BUREAU OF LAND MANAGEMENT

MAINTENANCE FEE WAIVER CERTIFICATION

SEE INSTRUCTIONS ON PAGE 2

FORM APPROVED
OMB NO. 1004-0114
Expires: January 31, 2020

1. This small miner waiver is filed for the assessment year beginning on September 1, 2017 and ending on September 1, 2018.
2. The undersigned and all related parties owned ten or fewer mining claims, mill, or tunnel sites located and maintained on Federal lands in the United States of America on September 1, 2017.
3. The undersigned have performed the assessment work required by law for each mining claim listed prior to filing this waiver and understand that by filing this form, the undersigned must file an affidavit of assessment work with the Bureau of Land Management (BLM) by the December 30th following the filing of this waiver.
4. The undersigned understand that if the assessment work obligation has not yet come due under 30 U.S.C. 28 (for those claims in their first assessment year only), a notice of intent to hold reciting this condition must be recorded by the December 30th following the filing of this waiver.
5. The undersigned understand that mill and tunnel sites may also be listed on this waiver and be waived from payment of the maintenance fee, and that a notice of intent to hold for these sites is required to be filed with the BLM by the December 30th following the filing of this waiver.
6. The undersigned understand and acknowledge that pursuant to 43 U.S.C. 1212 and 18 U.S.C. 1001, the filing or recording of a false, fictitious, or fraudulent document with the BLM may result in a fine of up to \$250,000, a prison term not to exceed five years, or both.
7. The mining claims, mill or tunnel sites for which this waiver from payment of the maintenance fees is requested are:

CLAIM OR SITE NAME	BLM RECORDATION SERIAL NUMBER
1. Red Buck MS 1140A	✓ AMC 437108
2. Gold Coin MS 1141	AMC 437109
3. Rebel 1	AMC 444241
4. Rebel 2	AMC 444242
5. Rebel 3	AMC 444243
6.	
7.	
8.	
9.	
10.	

The owner(s) (claimants) of the above mining claims and sites are:

Brent Conner

Brent Conner

(Owner's Name - Please Print)
7237 West Becker Ln
(Owner's Mailing Address)

(Owner's Signature)
Peoria AZ 85345
(City) (State) (Zip Code)

n/a

(Owner's Name - Please Print)
(Owner's Mailing Address)

(Owner's Signature)
(City) (State) (Zip Code)

(Owner's Name - Please Print)
(Owner's Mailing Address)

(Owner's Signature)
(City) (State) (Zip Code)

(Owner's Name - Please Print)
(Owner's Mailing Address)

(Owner's Signature)
(City) (State) (Zip Code)

(Continued on page 2)

483
ENTERED
SEP 12 2017
BY: *[Signature]*

RECEIVED
STATE OFFICE
2017 AUG 29 P 1:10
PHOENIX, ARIZONA

AMC 437108
444241

ER

422

(Owner's Name - Please Print)

(Owner's Signature)

(Owner's Mailing Address)

(City)

(State)

(Zip Code)

(Owner's Name - Please Print)

(Owner's Signature)

(Owner's Mailing Address)

(City)

(State)

(Zip Code)

(Owner's Name - Please Print)

(Owner's Signature)

(Owner's Mailing Address)

(City)

(State)

(Zip Code)

(Owner's Name - Please Print)

(Owner's Signature)

(Owner's Mailing Address)

(City)

(State)

(Zip Code)

18 U.S.C. 1001 and 43 U.S.C. 1212 make it a crime for any person knowingly and willfully to make to any department or agency of the United States any false, fictitious or fraudulent statements or representations as to any matter within its jurisdiction

INSTRUCTIONS

1. This certification is made under the provisions of 43 U.S.C. § 1744 and 30 U.S.C. §28-28k and the regulations thereunder (43 CFR Part 3830).
2. The claimant(s) must fill in the dates in paragraph 1 for the beginning and ending of the assessment year for which this waiver is sought.
3. The claimant(s) must fill in the date in paragraph 2 for the beginning of the assessment year for which this waiver is sought.
4. All claim and site names and BLM serial numbers must be listed for the mining claims, mill sites, and tunnel sites for which the waiver is sought.
5. All owners of the mining claims, mill sites, and tunnel sites and their addresses must be given.
6. This waiver form must be signed by all the claimants or their designated agent, in original form. If an agent is designated, a notarized designation of agent, signed by all of the claimants with proper address given, must be submitted with this waiver.
7. This form must be filed no later than September 1st for the upcoming assessment year in the BLM State Office where the mining claims or sites are recorded, or the waiver cannot be granted by the BLM. (Example: To obtain a waiver for the assessment year 2012, which begins on September 1, 2011, you must qualify for and file for a waiver no later than September 1, 2011, in the proper BLM State Office.)
8. For all mining claims which require assessment work, you must record an affidavit of labor on or before the December 30th immediately following the filing of this waiver. For all other mining claims or sites waived, you must record a notice of intent to hold on or before the December 30th immediately following the filing of this waiver.
9. Mill and tunnel sites may also be listed on this waiver and be waived from payment of the maintenance fee. A notice of intent to hold for these sites is required to be filed by the December 30th following the filing of this waiver.

RECEIVED
BLM STATE OFFICE
2011 AUG 29 PM 1:10
DENVER, COLORADO

FOR OFFICIAL USE ONLY

NOTICES

The Privacy Act and 43 CFR 2.223(d) require that you be furnished the following information in connection with the information requested by this form.

AUTHORITY: 30 U.S.C. 28f and 43 CFR part 3835 permit collection of the information requested by this form.

PRINCIPAL PURPOSE: The BLM will use the information you provide to verify that the owner(s) (claimant(s)) of a mining claim has/have complied with 30 U.S.C. 28f and 43 CFR part 3835 and is/are entitled to perform assessment work in lieu of paying the maintenance fee for the mining claims listed on this form.

ROUTINE USES: The BLM will only disclose this information in accordance with the provisions at 43 CFR 2.231(b) and (c).

EFFECT OF NOT PROVIDING INFORMATION: Disclosure of the requested information is required by 30 U.S.C. 28f and 43 CFR part 3835 for those claimants qualified to request the small miner waiver allowed. Failure to submit all the requested information or to complete this form will delay the BLM's processing of the form and may preclude the BLM's acceptance of the maintenance fee waiver request, which may result in forfeiture of the mining claim or site by the claimant.

The Paperwork Reduction Act requires us to inform you that:

The BLM collects this information to determine whether or not you are qualified for waiver of maintenance fees.

Submission of the requested information is necessary to obtain or retain a benefit.

You do not have to respond to this or any other Federal agency-sponsored information collection unless it displays a currently valid OMB control number.

BURDEN HOURS STATEMENT: Public reporting burden for this form is estimated to average 20 minutes per response, including the time for reviewing instructions, gathering and maintaining data, and completing and reviewing the form. You may submit comments regarding the burden estimate or any other aspect of this form to: U.S. Department of the Interior, Bureau of Land Management (1004-0114), Bureau Information Collection Clearance Officer (WO-630), Mail Stop 401 I.S., 1849 C St., N.W., Washington, D.C. 20240.

RECEIVED
BLM STATE OFFICE
2017 AUG 29 P 1:10
PHOENIX, ARIZONA

NOTICE!!

These documents have been scanned!

Do not place un-scanned documents beneath this notice!

Do not remove this notice from this file!

GPO Jacket No. 560-102
Print Order 61540
Rise Business Services, LLC
Job=AZ15 4/29/2019



Box Number= AZ15007



Claim Begin-End: AMC444241-AMC444243

5 Miscellaneous



AZ15007-3 AMC450400-AMC453366

**NO
DOCUMENTS
FOUND**

NO DOCUMENTS FOUND
NO DOCUMENTS FOUND

NOTICE!!

These documents have been scanned!

Do not place un-scanned documents beneath this notice!

Do not remove this notice from this file!

GPO Jacket No. 560-102
Print Order 61540
Rise Business Services, LLC
Job=AZ15 4/29/2019



Box Number= AZ15007



Claim Begin-End: AMC444241-AMC444243

6 Location Notices-Amendments and Supporting Documents



AZ15007-3 AMC450400-AMC453366

DEPARTMENT OF THE INTERIOR
BUREAU OF LAND MANAGEMENT
MINING CLAIMS

Run Date/Time: 05/26/2017 10:52 AM

(LIVE) Serial Register Page

Page 1 of 1

01 05-10-1872;017STAT0091;30USC26,28,34

Case Type 384101: LODE CLAIM ✓

Claim Name: REBEL 1 ✓

Commodity :

Case Disposition: ACTIVE

Required Maintenance Fee: \$155.00

Total Acres

20.660 ✓

Serial Number

AMC444241

Lead File Number

AMC444241

Name & Address ✓

Int Rel ✓

CONNER BRENT

7237 W BECKER LN

PEORIA, AZ 85345-9309

CLAIMANT

Mer	Twp	Rng	Sec	Quadrant	District/Field Office	County
14	0110N	0030W	008	SW	HASSAYAMPA FO	YAVAPAI

Act Date	Code	Action	Action Remarks	Receipt Number
----------	------	--------	----------------	----------------

03/05/2017 ✓	403	LOCATION DATE		
--------------	-----	---------------	--	--

05/23/2017 ✓	395	RECORDATION NOTICE RECD	1	3843025
--------------	-----	-------------------------	---	---------

05/23/2017	484	LOCATION YEAR / MAINTENANCE 2017;\$155		3843025
------------	-----	--	--	---------

05/23/2017	501	ACCT ADV IN LEAD FILE	AMC444241-AMC444243;	
------------	-----	-----------------------	----------------------	--

03/29/2017	404	COUNTY RECORDATION	2017-0015104;	
------------	-----	--------------------	---------------	--

Line Nr Remarks

DEPARTMENT OF THE INTERIOR
BUREAU OF LAND MANAGEMENT
MINING CLAIMS

Run Date/Time: 05/26/2017 10:55 AM

(LIVE) Serial Register Page

Page 1 of 1

01 05-10-1872;017STAT0091;30USC26,28,34

Case Type 384101: LODE CLAIM

Claim Name: REBEL 2

Commodity :

Case Disposition: ACTIVE

Required Maintenance Fee: \$155.00

Total Acres

20.660

Serial Number

AMC444242

Lead File Number

AMC444241

Name & Address

Int Rel

CONNER BRENT

7237 W BECKER LN

PEORIA, AZ 85345-9309

CLAIMANT

Mer Twp Rng Sec

Quadrant

District/Field Office

County

14 0110N 0030W 008

SW ,SE

HASSAYAMPA FO

YAVAPAI

Act Date

Code Action

Action Remarks

Receipt Number

03/05/2017 403 LOCATION DATE

05/23/2017 395 RECORDATION NOTICE RECD 1 3843025

05/23/2017 484 LOCATION YEAR / MAINTENANCE 2017;\$155 3843025

05/23/2017 501 ACCT ADV IN LEAD FILE AMC444241-AMC444243;

03/29/2017 404 COUNTY RECORDATION 2017-0015105;

Line Nr Remarks

DEPARTMENT OF THE INTERIOR
BUREAU OF LAND MANAGEMENT
MINING CLAIMS

Run Date/Time: 05/26/2017 10:58 AM

(LIVE) Serial Register Page

Page 1 of 1

01 05-10-1872;017STAT0091;30USC26,28,34

Case Type 384101: LODE CLAIM

Claim Name: REBEL 3

Commodity :

Case Disposition: ACTIVE

Required Maintenance Fee: \$155.00

Total Acres

20.660

Serial Number

AMC444243

Lead File Number

AMC444241

Name & Address

Int Rel

CONNER BRENT

7237 W BECKER LN

PEORIA, AZ 85345-9309

CLAIMANT

Mer Twp Rng Sec

Quadrant

District/Field Office

County

14 0110N 0030W 008

SE

HASSAYAMPA FO

YAVAPAI

Act Date

Code Action

Action Remarks

Receipt Number

03/05/2017

403

LOCATION DATE

05/23/2017

395.

RECORDATION NOTICE RECD 1

3843025

05/23/2017

484

LOCATION YEAR / MAINTENANCE 2017;\$155

3843025

05/23/2017

501

ACCT ADV IN LEAD FILE

AMC444241-AMC444243;

03/29/2017

404

COUNTY RECORDATION

2017-0015106;

Line Nr Remarks

MINING CLAIM STATUS REPORT

Data Entered: 5/26/17 RLM

MTP Checked By: EG
GEO Checked By: EG

LEAD SERIAL NUMBER: AMC 444241 thru AMC 444243

NUMBER OF CLAIMS & TYPE:

3 LODE
____ PLACER
____ ASSOCIATION PLACER
____ MILL SITE
____ TUNNEL SITE

CHARGES:

Processing Fee @ \$20 = \$ 60
Location Fee @ \$37 = \$ 111
Maintenance Fee @ \$155 = \$ 465
Add'l Maint Fee for Assoc Placer = \$ _____
SUBTOTAL \$ 636
Other Fees \$ _____
Other Fees \$ _____
TOTAL \$ _____

TOTAL ACREAGE: _____ Per Claim
(Placer Only)

NUMBER OF LOCATORS: 1

DOCUMENTS RECEIVED VIA: Over-the-Counter ☒ Mail ☐ TIMELY FILED: Yes ☒ No ☐

LEGAL DESCRIPTION: T 11N R 3W SEC 8
T _____ R _____ SEC _____
T _____ R _____ SEC _____
T _____ R _____ SEC _____
T _____ R _____ SEC _____

BLM ☒ FOREST SERVICE ☐ SUBJ TO PL 359: Yes ☐ No ☐
WILDERNESS AREA ☐

SPLIT ESTATE: N/A ☐ SX ☐ PX ☐ OTHER ☐
SRHA ☐ Was proper Notice filed if located on SHRA Land? Yes ☐ No ☐

RECONVEYED MINERALS ON BLM LAND REQUIRE OPENING ORDER FROM 1944 TO 1993:

Open to Entry On _____ N/A ☐

COMMENTS/STATUS: VOID ☐ PARTIALLY VOID ☐ PVT MINERALS ☐ WITHDRAWN LANDS ☐
OTHER ☐

I approved these claims based on the map provided even though GPS coordinates for Reel 2 should not have been submitted

☐ Claimant acknowledges that portions of the following claim(s) site(s) may be void or voidable.

Printed Name of Claimant _____ Signature of Claimant _____

*****FINAL ADJUDICATION*****

DATE 2/5/18 INITIALS BDS

AMC444241

When Recorded Mail To:
Brent Conner
7237 West Becker Lane
Peoria, AZ 85345



LOCATION NOTICE FOR LODE MINING CLAIM

Notice is hereby given that the Rebel 1 lode mining claim was located by Brent Conner, whose address is 7237 West Becker Lane, Peoria, AZ 85345, on March 5, 2017.

The claim is fifteen hundred (1500) feet in length along a vein of mineral bearing rock in place and six hundred (600) feet in width, with 300 feet in width on either side of the center line of the claim. The general course of the claim is N 48° 29'E and is situated in Yavapai County, Arizona. The claim runs from the location monument on which this location notice is posted approximately 50 feet in a Northeast direction and approximately 1450 feet in a Southwest direction to the South end line. This claim is marked by six monuments, one at each corner and one at the center of each end line of the claim.

The location monument on which this notice is posted is situated within Section 8, Township 11N, Range 3W, Gila Salt River Base and Meridian, Arizona. This claim is located in the SW ¼ of section 8, Township 11N, Range 3W Gila Salt River Base and Meridian, Arizona. The claim is situated in the Walnut Grove Mining District approximately 1.5 miles southwest of the town of Walnut Grove, Arizona.

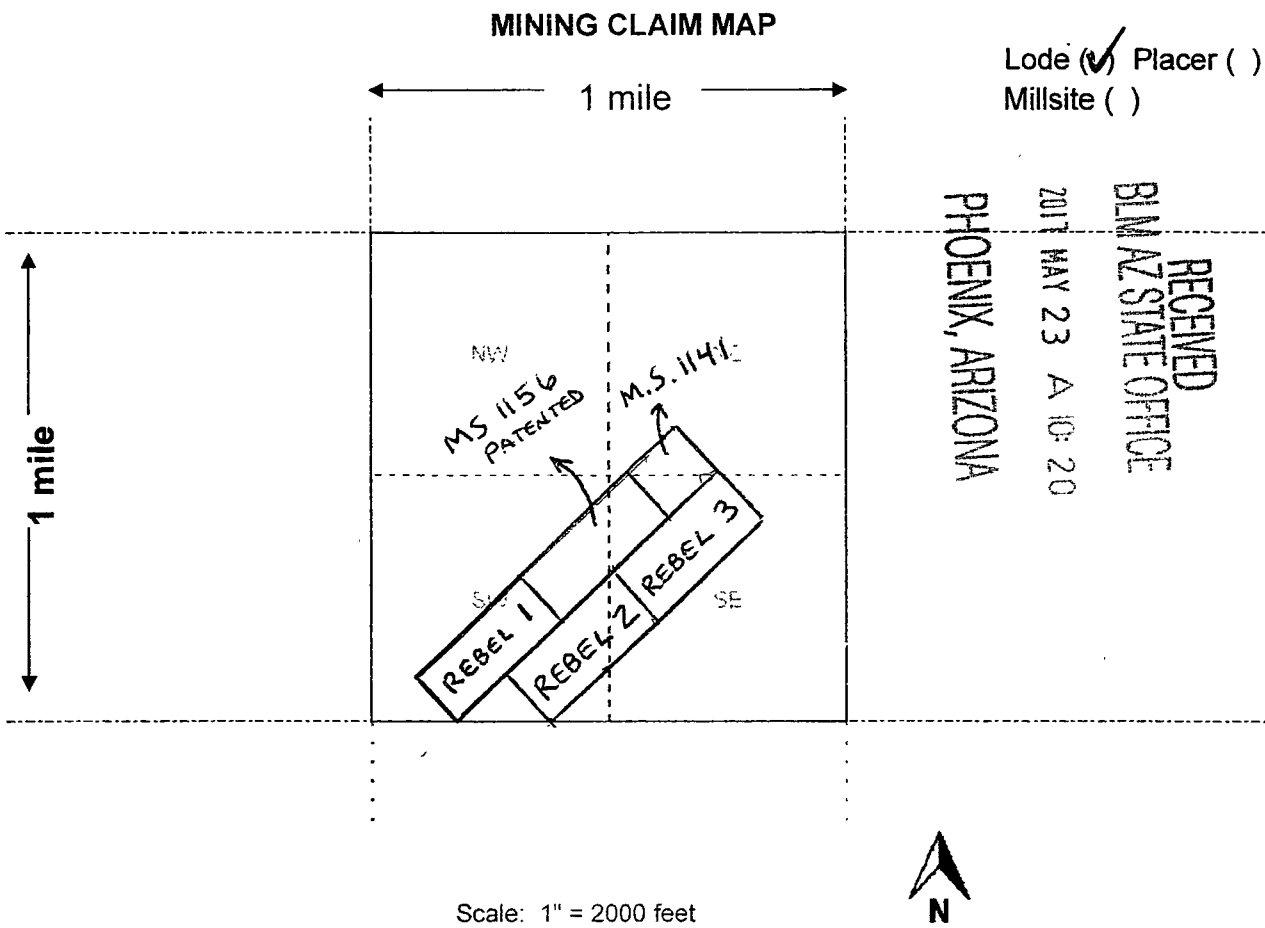
The locality of this claim with reference to some natural object or permanent monument and additional information concerning its locality are as follows: Corner #2 of Mineral Survey #1156 for the patented Big Rebel parcel abuts the Northeast corner of this claim. Corner #3 of Mineral Survey #1156 for the patented Big Rebel parcel abuts the Northwest corner of this claim.

Dated and Posted on the ground this 5th day of March 2017.

Locator: Brent Conner *Brent Conner*

RECEIVED
BLM AZ STATE OFFICE
2017 MAY 23 A 10:20
PHOENIX, ARIZONA

AMC444241



1. The above map depicts the REBEL 1 mining claim, which is located in Section (s) 8, Township 11 N, Range 3 W, Gila and Salt River Base and Meridian, YAVAPAI County, Arizona. Total claim acreage is 20.66
2. The type of corner and location monuments used are as follows: 2" x 2" x 4 FT WOODEN POSTS PAINTED WHITE
3. The bearings and distances in degrees and feet between claim corners and to a public land survey monument are as depicted on the map.
4. If the claim is a placer or millsite claim with exterior limits conforming to legal subdivisions of the public survey, provide a legal description of the claim _____

Form MCF100a
Revised July 2014

AMC44241

When Recorded Mail To:
Brent Conner
7237 West Becker Lane
Peoria, AZ 85345



LOCATION NOTICE FOR LODE MINING CLAIM

Notice is hereby given that the Rebel 2 lode mining claim was located by Brent Conner, whose address is 7237 West Becker Lane, Peoria, AZ 85345, on March 5, 2017.

The claim is fifteen hundred (1500) feet in length along a vein of mineral bearing rock in place and six hundred (600) feet in width, with 300 feet in width on either side of the center line of the claim. The general course of the claim is N 46° 52'E and is situated in Yavapai County, Arizona. The claim runs from the location monument on which this location notice is posted approximately 50 feet in a Northeast direction and approximately 1450 feet in a Southwest direction to the South end line. This claim is marked by six monuments, one at each corner and one at the center of each end line of the claim.

The location monument on which this notice is posted is situated within Section 8, Township 11N, Range 3W, Gila Salt River Base and Meridian, Arizona. This claim is located in the SW ¼ of section 8, Township 11N, Range 3W Gila Salt River Base and Meridian, Arizona. The claim is situated in the Walnut Grove Mining District approximately 1.5 miles southwest of the town of Walnut Grove, Arizona.

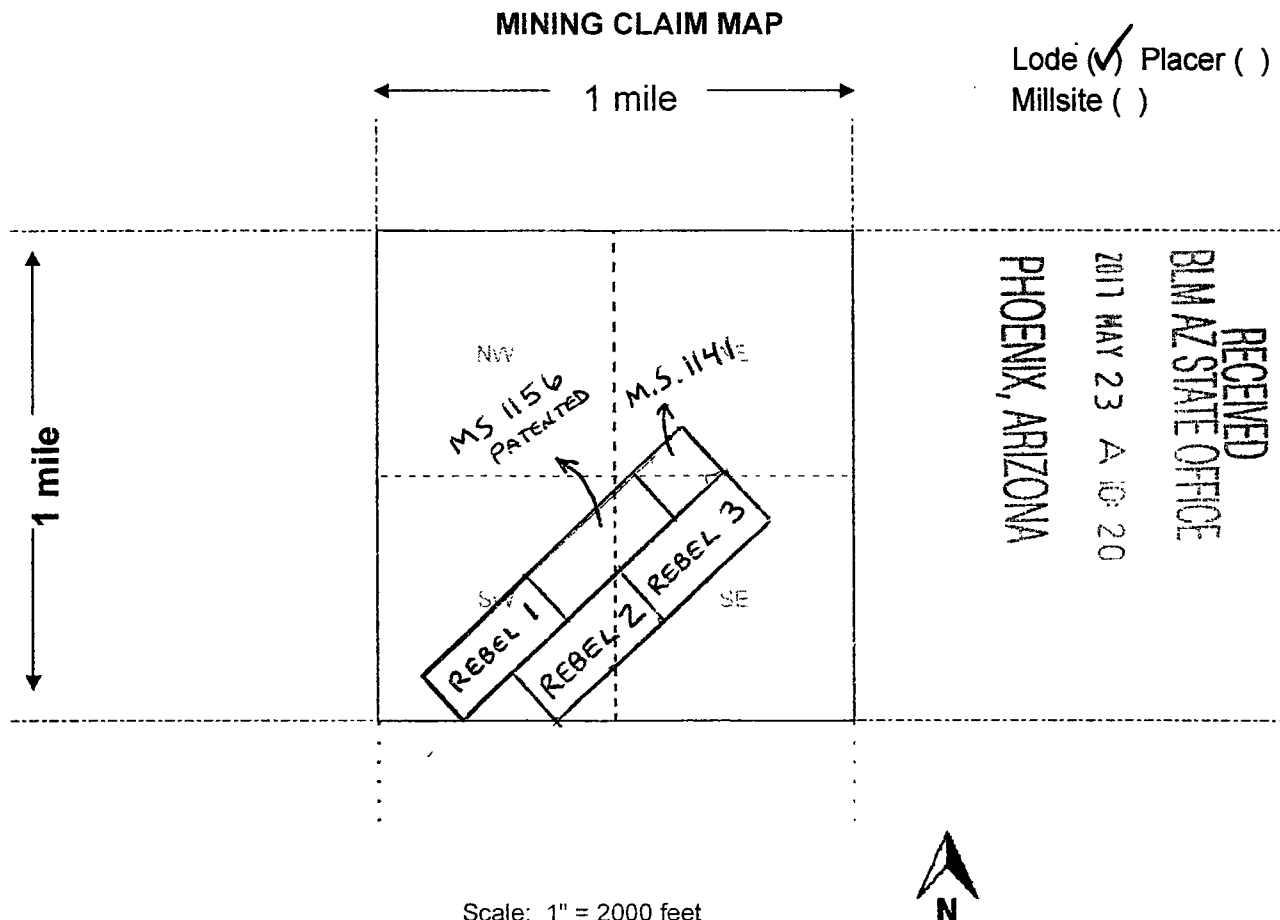
The locality of this claim with reference to some natural object or permanent monument and additional information concerning its locality are as follows: Northwest corner is located at GPS coordinates (N 34 deg, 18 min, 25.7 sec), (W 112 deg, 35 min, 36.0 sec). Northeast corner is located at GPS coordinates (N 34 deg, 18 min, 21.5 sec), (W 112 deg, 35 min, 36.6 sec). Southwest corner is located at GPS coordinates (N 34 deg, 18 min, 16.1 sec), (W 112 deg, 35 min, 48.8 sec). Southeast corner is located at GPS coordinates (N 34 deg, 18 min, 12.0 sec), (W 112 deg, 35 min, 44.6 sec).

Dated and Posted on the ground this 5th day of March 2017.

Locator: Brent Conner *Brent Conner*

RECEIVED
BLM AZ STATE OFFICE
2017 MAY 23 A 10:20
PHOENIX, ARIZONA

AMC444242



- The above map depicts the REBEL 2 mining claim, which is located in Section (s) 8, Township 11 N, Range 3 W, Gila and Salt River Base and Meridian, YAVAPAI County, Arizona. Total claim acreage is 20.66
- The type of corner and location monuments used are as follows: 2" x 2" x 4 FT WOODEN POSTS PAINTED WHITE
- The bearings and distances in degrees and feet between claim corners and to a public land survey monument are as depicted on the map.
- If the claim is a placer or millsite claim with exterior limits conforming to legal subdivisions of the public survey, provide a legal description of the claim _____

When Recorded Mail To:
Brent Conner
7237 West Becker Lane
Peoria, AZ 85345



LOCATION NOTICE FOR LODE MINING CLAIM

Notice is hereby given that the Rebel 3 lode mining claim was located by Brent Conner, whose address is 7237 West Becker Lane, Peoria, AZ 85345, on March 5, 2017.

The claim is fifteen hundred (1500) feet in length along a vein of mineral bearing rock in place and six hundred (600) feet in width, with 300 feet in width on either side of the center line of the claim. The general course of the claim is N 44° 10'E and is situated in Yavapai County, Arizona. The claim runs from the location monument on which this location notice is posted approximately 1450 feet in a Northeast direction and approximately 50 feet in a Southwest direction to the South end line. This claim is marked by six monuments, one at each corner and one at the center of each end line of the claim.

The location monument on which this notice is posted is situated within Section 8, Township 11N, Range 3W, Gila Salt River Base and Meridian, Arizona. This claim is located in the SW ¼ of and SE ¼ of section 8, Township 11N, Range 3W Gila Salt River Base and Meridian, Arizona. The claim is situated in the Walnut Grove Mining District approximately 1.5 miles southwest of the town of Walnut Grove, Arizona.

The locality of this claim with reference to some natural object or permanent monument and additional information concerning its locality are as follows: Northwest corner of this claim abuts corner #4 of Mineral Survey #1141 for the Gold Coin.

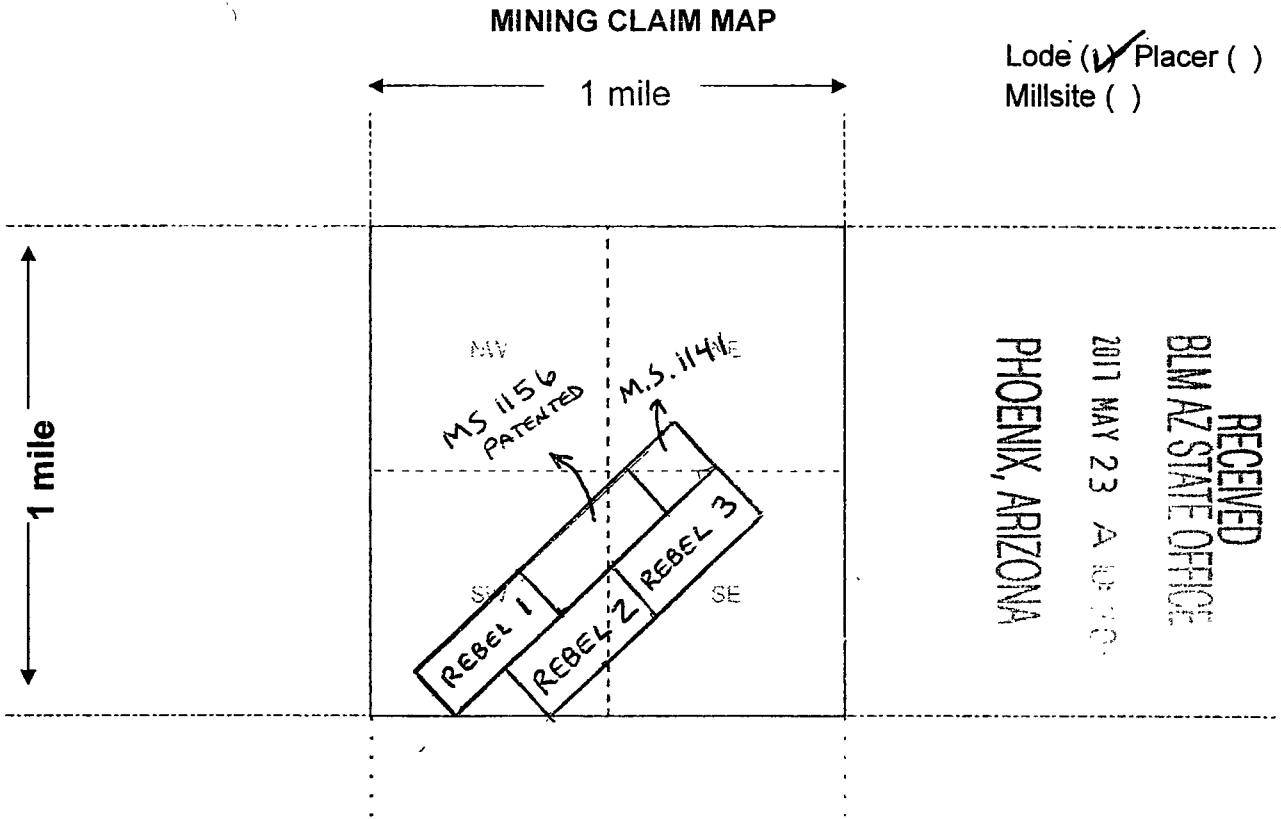
Dated and Posted on the ground this 5th day of March 2017.

Locator: Brent Conner

Brent Conner

RECEIVED
BLM AZ STATE OFFICE
2017 MAY 23 A 10:20
PHOENIX, ARIZONA

AMC444243



1. The above map depicts the REBEL 3 mining claim, which is located in Section (s) 8, Township 11 N, Range 3 W, Gila and Salt River Base and Meridian, YAVAPAI County, Arizona. Total claim acreage is 20.66
2. The type of corner and location monuments used are as follows: 2" * 2" * 4 FT WOODEN POSTS PAINTED WHITE
3. The bearings and distances in degrees and feet between claim corners and to a public land survey monument are as depicted on the map.
4. If the claim is a placer or millsite claim with exterior limits conforming to legal subdivisions of the public survey, provide a legal description of the claim _____

Form MCF100a
Revised July 2014

This form is available from the Arizona Geology Survey and may be reproduced.

RUN TIME: 10:10 AM

**DEPARTMENT OF INTERIOR
BUREAU OF LAND MANAGEMENT**

**RUN DATE: 05/23/2017
Page 1 of 1**

Input Parameters for Geographic Report with Land

System Id = CR

Admin State = AZ

Geo State =

Casetype Begins With

Case Disp Txt = AUTHORIZED, CANCELLED, EXPIRED, PENDING, REJECTED, RELINQUISHED, VOID, WITHDRAWN

Mer Twp Rng =

Section =

Mtrs = 14 0110N 0030W 008, 14 0110N 0030W 999

Commodity =

Commodity Txt =

Pending Org =

Pend Org Decode =

Total Rows Returned: 2

**NO WARRANTY IS MADE BY BLM FOR USE OF THE DATA
FOR PURPOSES NOT INTENDED BY BLM**

RUN TIME: 10:10 AM

Adm State: AZ

UNITED STATES DEPARTMENT OF INTERIOR
BUREAU OF LAND MANAGEMENT
GEOGRAPHIC REPORT WITH LAND
Sorted by Serial Number

RUN DATE: 05/23/2017
Page 1 of 1

Serial Number: AZA 026580

Total Case Acres: 4,838.370

<u>Casetype</u>	<u>Case Disp</u>	14	0110N	0030W	<u>Sect</u>	<u>Sur Typ</u>	<u>Sur Num</u>	<u>Suff</u>	<u>Subdivision</u>	<u>Act Pend</u>
272011	AUTHORIZED				008	ALIQ LOTS			N2NE,NWSW,E2SE; 1,10;	

5

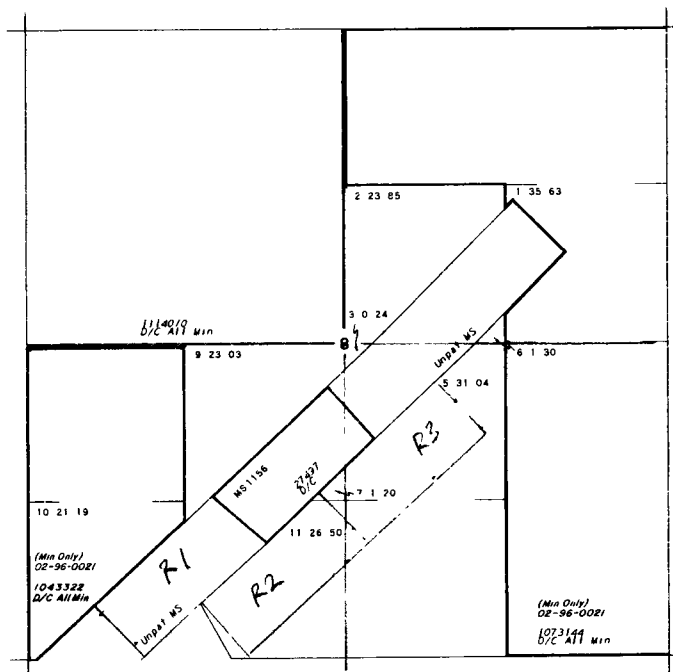
STATUS OF PUBLIC DOMAIN LAND AND MINERAL TITLES

**MTP
SUPPL Sec 8**

[illegible]

FOR ORDERS EFFECTING DISPOSAL OR USE OF
UNIDENTIFIED LANDS WITHDRAWN FOR CLASSIFICATION,
MINERALS, WATER AND/OR OTHER PUBLIC PURPOSES,
REFER TO INDEX OF MISCELLANEOUS DOCUMENTS

DIST NO 2



17

SCALE

5 0 5 10 20

10 chains to the inch

WARNING STATEMENT

This plat is the Bureau's Record of Title and should be used only as a graphic display of the township survey data. Records herein do not reflect title changes which may have been effected by lateral movements of rivers or other bodies of water. Refer to the cadastral surveys for official survey information.

[illegible]

T JIN
R 3W